

TOTAL EXTENT (AS PER PATTA) : 1350 SQ.M
ENCROACHMENT AREA : 191 SQ.M
NET EXTENT : 1159 SQ.M
ROAD AREA : 364 SQ.M
NO.OF.PLOTS : 8 Nos.

NOTE:

ROAD AREA WAS HANDED OVER TO THE LOCAL BODY VIDE GIFT DEED DOCUMENT NO. 7868/2019 DATED: 04.06.2019 @ SRO AVADI.

CONDITIONS :

(I) THE FOLLOWING AND OTHER CONDITIONS OF PWD VIDE THE CE, WRD, CHENNAI REGION, CHEPAUK, CHENNAI-5. LETTER NO.DB / T5 (3) F - NADUKUTHAGAI - I - II / 2018 / M / 30.11.2018.ARE TO BE COMPLIED BY THE APPLICANT BEFORE ISSUING OF THE LAYOUT APPROVAL BY THE COMPETENT AUTHORITY (LOCAL BODY)

- 1.The process of earth filling and compaction should be done in layers of not more than 0.30m depth to achieve the required degree of compaction and the applicant land should be raise to a level of (+) 25.550m.the depth of filling 0.600m i.e.filling of the entire area of the applicant land to avoid inundation during maximum flood periods.
- 2.The applicant should provide adequate dewatering arrangements to bail out the water within the premises and necessary drainage facilities must be provided as the site is relatively at a lower level and more prone to inundation.
- 3.The applicant protective measures should be taken to avoid entry of storm water from the road.
- 4.sewage and sullage water should not be let out and necessary sewage treatment plant arrangements should be constructed as per Pollution Control Board norms at proposed site by promoter.
- 5.The applicant should provide rainwater harvesting arrangements in the site proposed at his own cost.
- 6.The PWD officials should be allowed to inspect the site at any time.
- 7.The applicant should abide by the rules and regulations of PWD from time to time.
- 8.The applicant should do proper soil test and suitable foundation should be selected depending upon the soil conditon and the structural design should be obtained from the approved structural engineer during construction.
- 9.The PWD/WRD will not be held responsible for the structural stability, safety and soundness of the building proposed by the applicant and PWD/WRD specifically recommend only for inundation point of view.
- 10.The permission granted to the applicant's should not be altered/modified/changed to any others. based on the records submitted by the applicants, the permission is granted.if any documents seems to be fake/manipulated/fabricated in future the above permission will be cancelled without any correspondence. hence,the applicants are solely responsible of genuinity of the documents submitted.





Failing to comply with any of the above conditions, PWD/WRD reserves rights to withdraw the technical opinion on inundation point of view to above proposed site and in that event the applicant shall not be eligible for any compensation what so ever and legal entity.

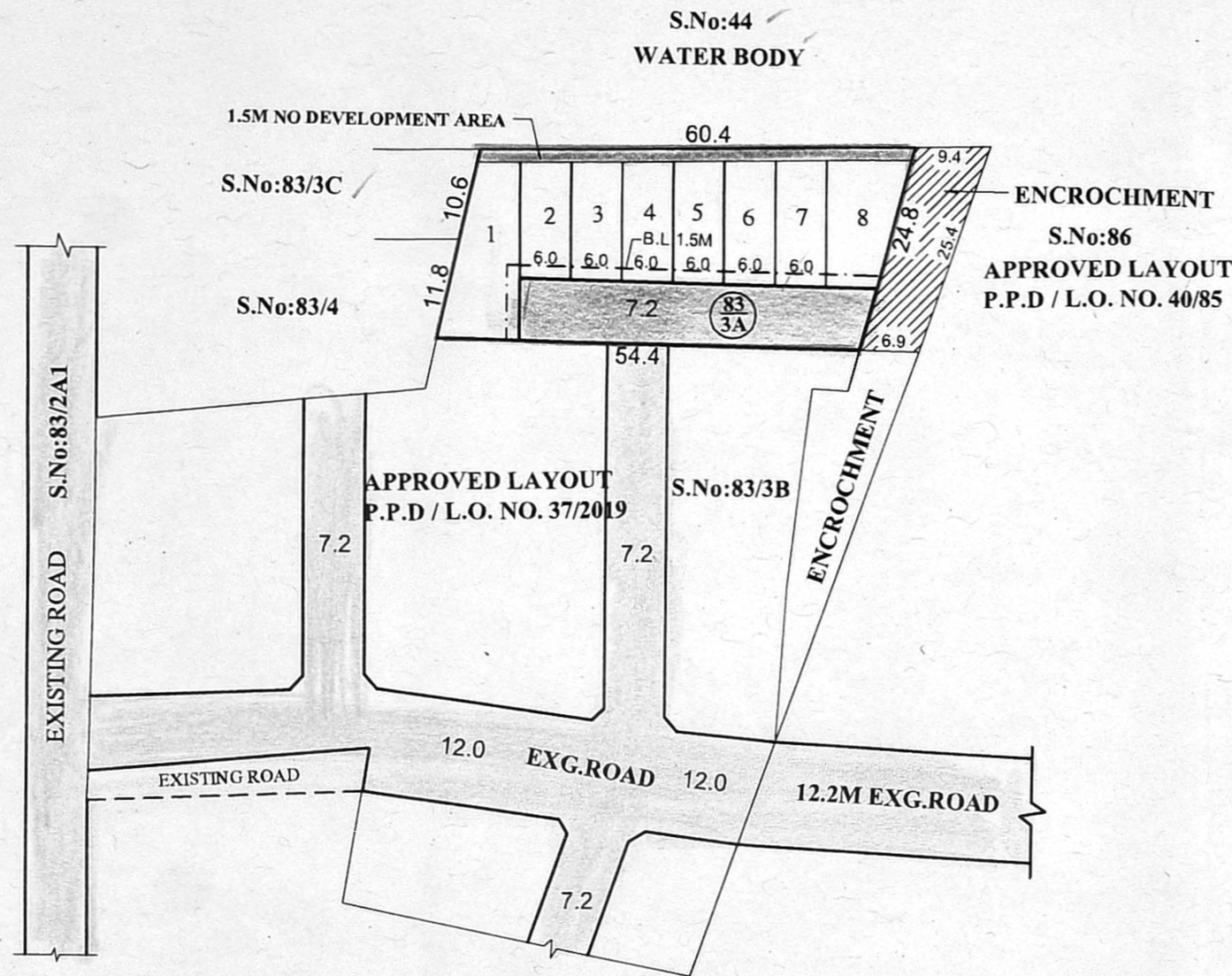
(II) LOCALBODY SHOULD ENSURE COMPLIANCE OF ALL THE CONDITIONS STIPULATED BY PWD IN THEIR LETTER NO.DB/T5(3)/F-NADUKUTHAGAI - I - II / 2018 / M / 30.11.2018. AND SHALL OBTAIN A LETTER FROM PWD CONFIRMING THE COMPLIANCE OF THE CONDITIONS BEFORE THE SANCTION AND RELEASE OF THE LAYOUT.

(III) DR RULE NO : 29 (11)

THE COST OF LAYING IMPROVEMENTS TO THE SYSTEMS IN RESPECT OF ROAD, WATER SUPPLY, SEWERAGE, DRAINAGE OR ELECTRIC POWER SUPPLY THAT MAY BE REQUIRED AS ASSESSED BY THE COMPETENT AUTHORITY SHALL BE BORNE BY THE APPLICANT.

LEGEND :

-  SITE BOUNDARY
-  ROADS GIFTED TO LOCAL BODY
-  EXISTING ROAD
-  NO DEVELOPMENT AREA



S. Sundar
18/6/19
PREPARED BY

S. Rajalek
P.A.I 18/6/19

[Signature]
18/6/2019
A.P.

POONAMALLEE PANCHAYAT UNION
SUB-DIVISION OF HOUSE SITES IN S.No. 83/3A OF NADUKUTHAGAI VILLAGE.

SCALE - 1:800 (ALL MEASUREMENTS ARE IN METRE)

CONDITION:-
 THE SUB-DIVISION APPROVAL IS VALID SUBJECT TO OBTAINING SANCTION FROM THE LOCAL BODY CONCERNED

P.P.D NO 68
L.O 2019

APPROVED
VIDE LETTER NO : L1 / 5505 / 2019

DATED : / 06 / 2019

[Signature]
19/6/19
FOR SENIOR PLANNER(MSB/LAYOUT)
CHENNAI METROPOLITAN
DEVELOPMENT AUTHORITY 4/5

